34 R/East
No. 1

66/2590/2924
198
610
594
160
132
28

H. C. MILLER COMPANY,
Blank Book Manufacturers,
Printers and Stationers,
342-344-346 BROADWAY,
MILWAUKEE - WIS.
For a Duplicate of this book 44481 Send us this Number. We do the rest

2017.01.25
NOTE TO SURVEYORS:
THE PRICE CO SUR "SD" BOOKS ARE SELF-INDEXING SO ARE NOT INCLUDED IN THE INEX OF LARGE MAPS, SMALL MAPS, ETC..
THERE IS A BOOK FOR EACH NUMBERED TOWNSHIP, AND EACH BOOK HAS 36 SPREADS - ONE FOR EACH SECTION.

THEY WERE NOT USED AS FIELD BOOKS, BUT WERE KEPT IN THE OFFICE AND, PERIODICALLY, DATA WAS TRANSFERRED, FROM FIELD BOOKS AND MAPS, TO APPROPRIATE SECTION SPREADS.

I PRESUME THEY WERE INTENDED TO SERVE AS A QUICK & HANDY REFERENCE WHEN THE PUBLIC ASKED FOR INFO, &/OR WHEN THE CO SUR WAS PLANNING A NEW SURVEY. TO SOME EXTENT, THEY STILL DO.

THEY SPAN THE YEARS BETWEEN 1894 (PHILLIPS FIRE COURTHOUSE DESTRUCTION) TO APPROXIMATELY 1930.

WHILE PRICE COUNTY HAS BEEN VERY FORTUNATE TO HAVE RETAINED MANY MORE CO SUR FIELD NOTES & MAPS THAN TYPICAL WISCONSIN COUNTIES, THERE ARE CASES WHERE THE BOOKS OR MAPS ARE MISSING. THEREFORE,

WHEN DOING RESEARCH TO
RESTORE GOVERNMENT CORNERS,
A SURVEYOR SHOULD ALWAYS
STUDY THE "SD" BOOKS, AS INFO
MAY HAVE BEEN SUMMARIZED
THEREIN.

— A A Schneider

1

Date July-1910 Vol No 6B July 1915 Vol No 2 C.

Surveyor H J OHNSON

For Whom Surveyed

Sec. 1 Tp. 34 R. 1 East

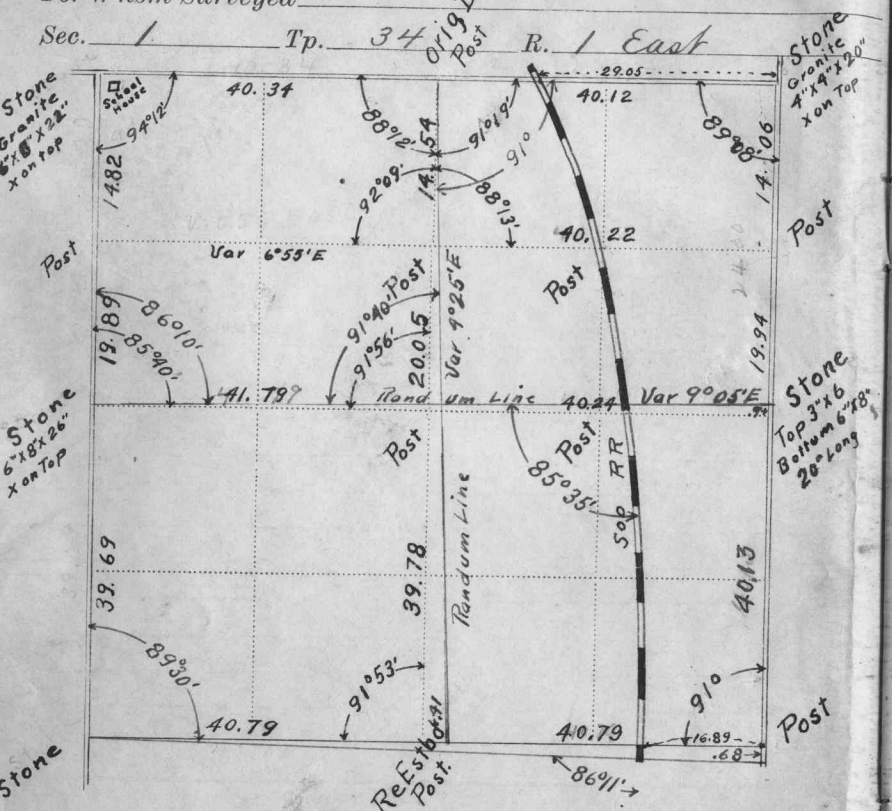

{Center ¼ MKd Bir 6" N5°W 7 Lks.
" Aspen 8" S 60° W 9 Lks.}

2

N.E. cor Mkd B.T.s Rock S 5 12¾°W overtwelled distance
Hem 6 N 69 ¼°E " "

Beg at N ¼ S on ¼ Cnr Var 4°10'E
200' Set hub
400' " "
556' End of road
960' N ¼ S on ¼ Cnr 3" pipe

Date

Surveyor

For Whom Surveyed

Sec. 2 Tp. 34 R. 1E



4-15-48 set Cen. SE ¼
Leonard Risberg Co Surveyor

See also left side of V-235

Date Apr 1914 Vol No 4B

Surveyor ROBERT SAKOUBEK.

For Whom Surveyed

Sec. 3 Tp. 34 R. 1E

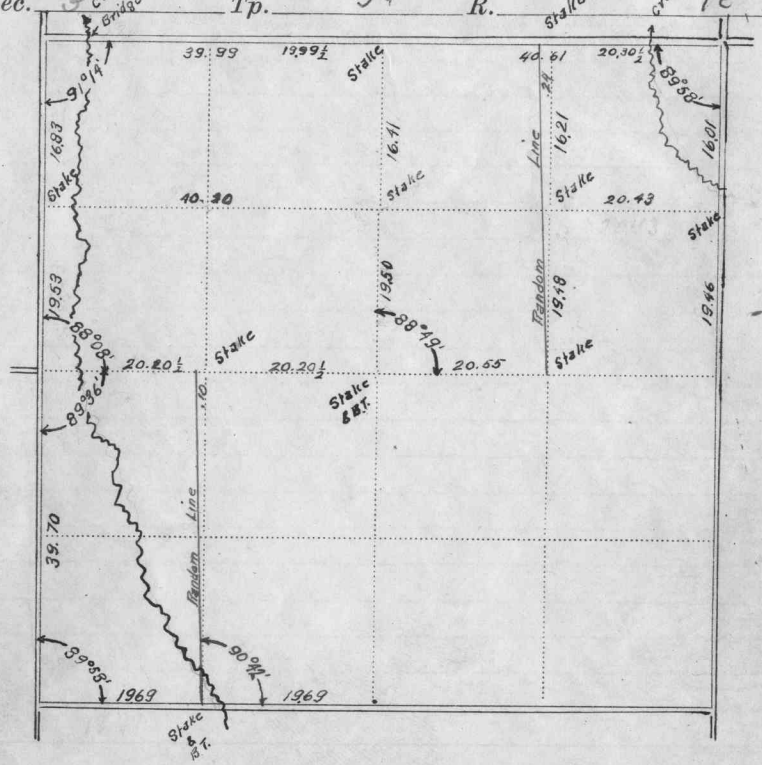

W½ S line marked B.T. ironwood 6 S 12° W 17 lks

Cent ¼ " " Elm 15 S 26° W 31 ¾ lks

Date SEPT 1915 Vol No 2.C.

Surveyor ROBERT JAKOUBEK

For Whom Surveyed

Sec. 4 Tp. 34 R. 1E

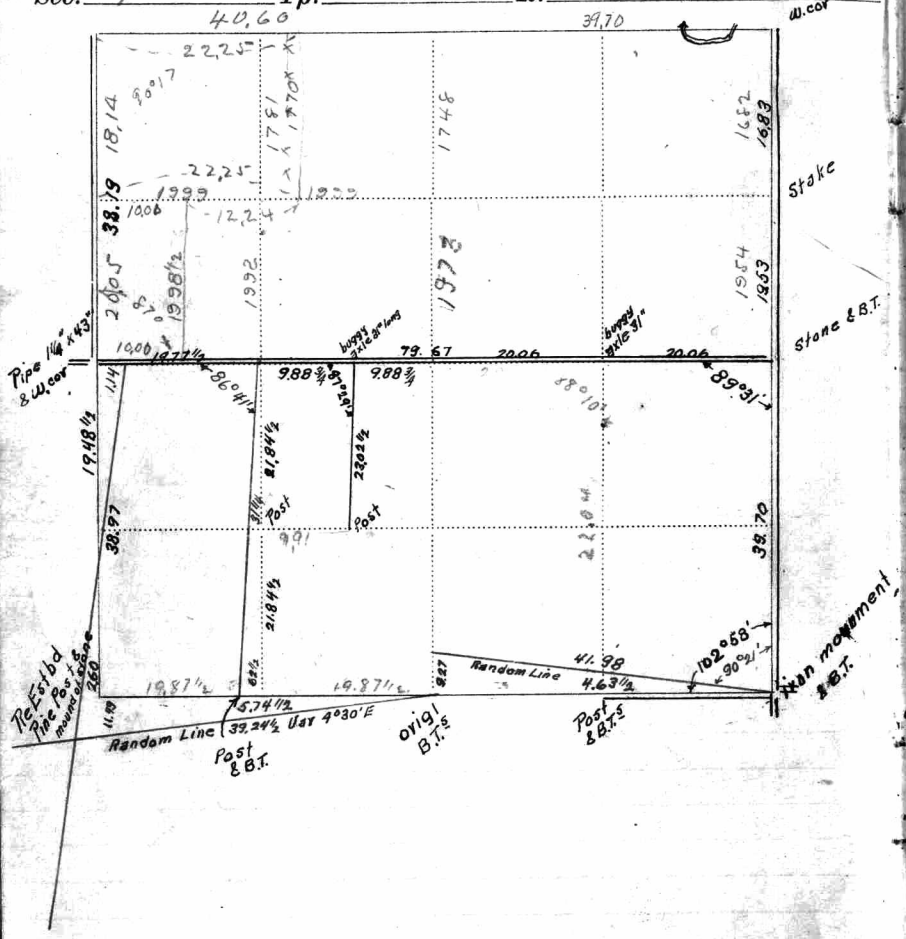

N.E. cor Mkd W.cor. fence post W 33½ lks

E¼ B.T. Pine 17 bears from stone monument S 65½° E 113½ lks (Mkd by Vaughn) Re Est 5d ¼

SE cor Mkd Bir 11 S 43° W 84¾ lks

E⅛ S line Linn 10 N 45° E 13¼ lks Bir 14 S 48° W 13½ lks

W¼ Mkd Tam Telephone Pole 1 N 39° E 47½ lks

W⅛ S line Mkd dead Pine 12 N 46° E 14½ lks

1814
1744
.66

Date

Surveyor

For Whom Surveyed

Sec. 5 Tp. 34 R. 1E



Date June 1908 Vol-1-B 7 1917

Surveyor HARRY JOHSON

For Whom Surveyed

Sec. 6 Tp. 34 R. 1E

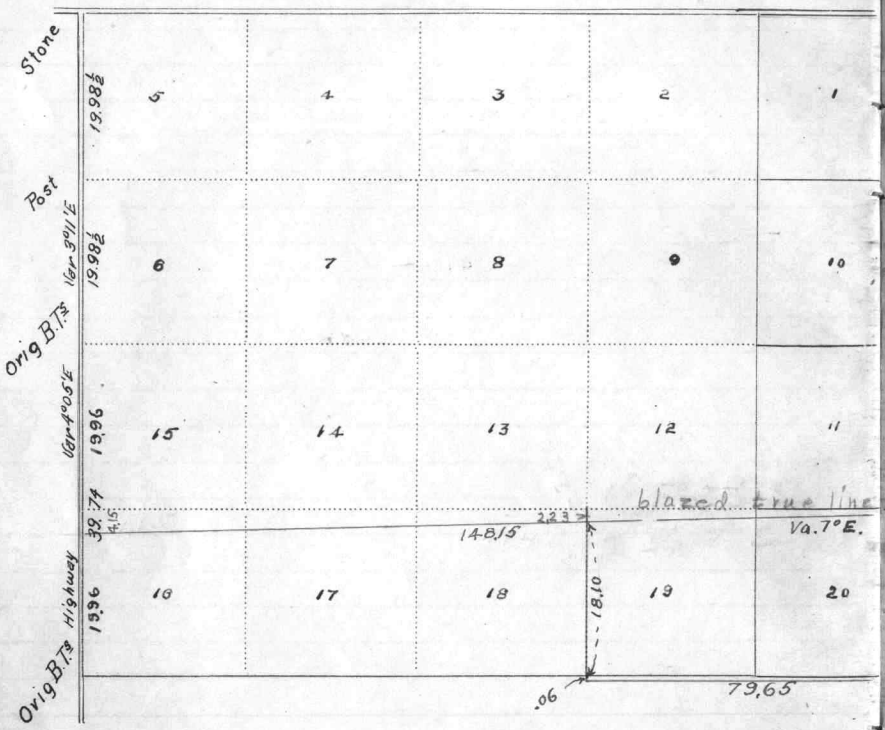

N.W. cor blue stone 3"x10"x 42" with x on top



Date June 1908 Vol-1-B Jan 1912 Vol No 9B July 1915 Vol No 2C. June 1919 Vol No 4½ B

Surveyor HARRY JOHSON FRANK HENRY ROBERT JAKOUBEK do.

For Whom Surveyed

Sec. 7 Tp. 34 R. 1E.

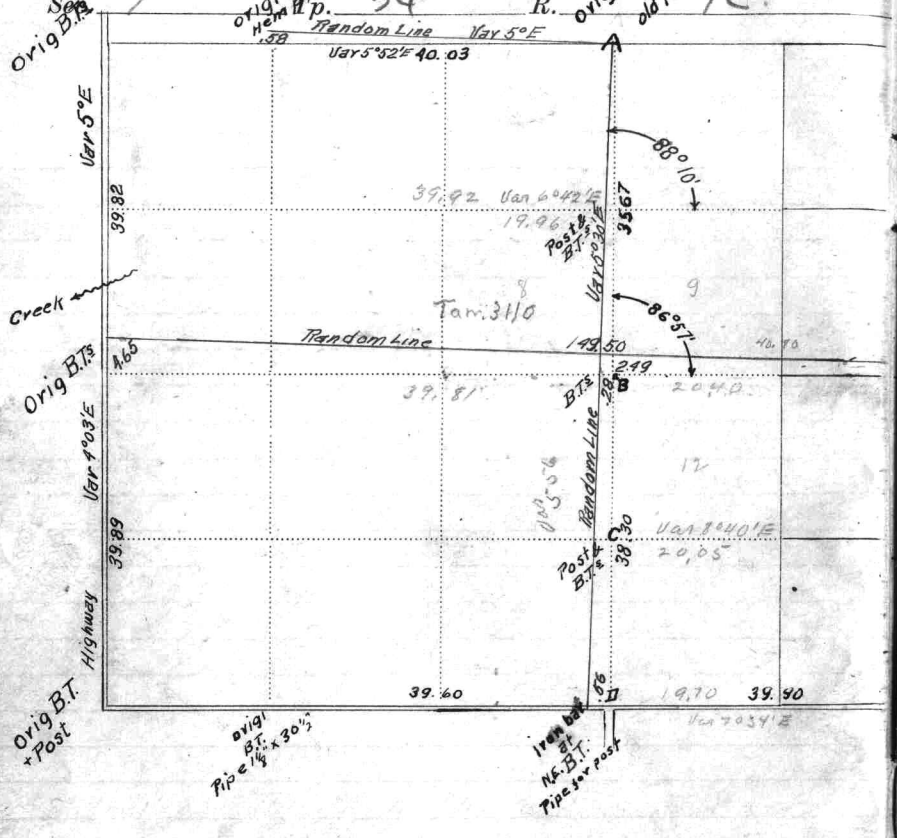

Frank Henry

Set ⅙ post 1-mi W of ¼ & marked a Bir 11 S 86° W 35 lks Bir 13 N 20° E 56 lks

E a u i d i s t a n t bet A & B set ⅛ marked a Fir 6 S 88° E 25 lks Do 6 S 86° W 11 lks

W 160 A N line marked B.T.s Hem 12 N 71½° E 72½ lks } 48'

Bir 10 N 50° W 68½ " } 45' ROBERT JAKOUBEK

C. Marked { Sug 8 S 25° E 39½ lks
" 10 N 85° E 67½ "
ironwood post 4" x 4" x 52"

D. { at N.E. B.T. 2½" iron pipe with 1½" pipe in the center
Sor post pipe 1½" x 43" set 5" mound ced post N side of highway
bears from B.T. pipe N 20½ lks
" " post " N 6½° E 27 lks

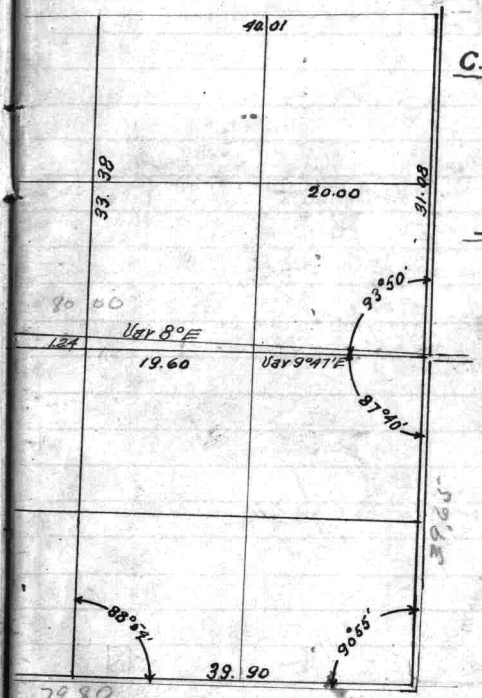

10-11-49 W. 160 A. post on North Line old B.T.
Set iron pipe 1" x 36" in mound of stone
Marked B.T.s
S Maple 5 S 11° E 6'
" " 4 N 41° E 21'

Date Aug 1915 Vol No 2 C

Surveyor ROBERT JAKOUBEK

For Whom Surveyed

Sec. 8 Tp. 34 R. 1E

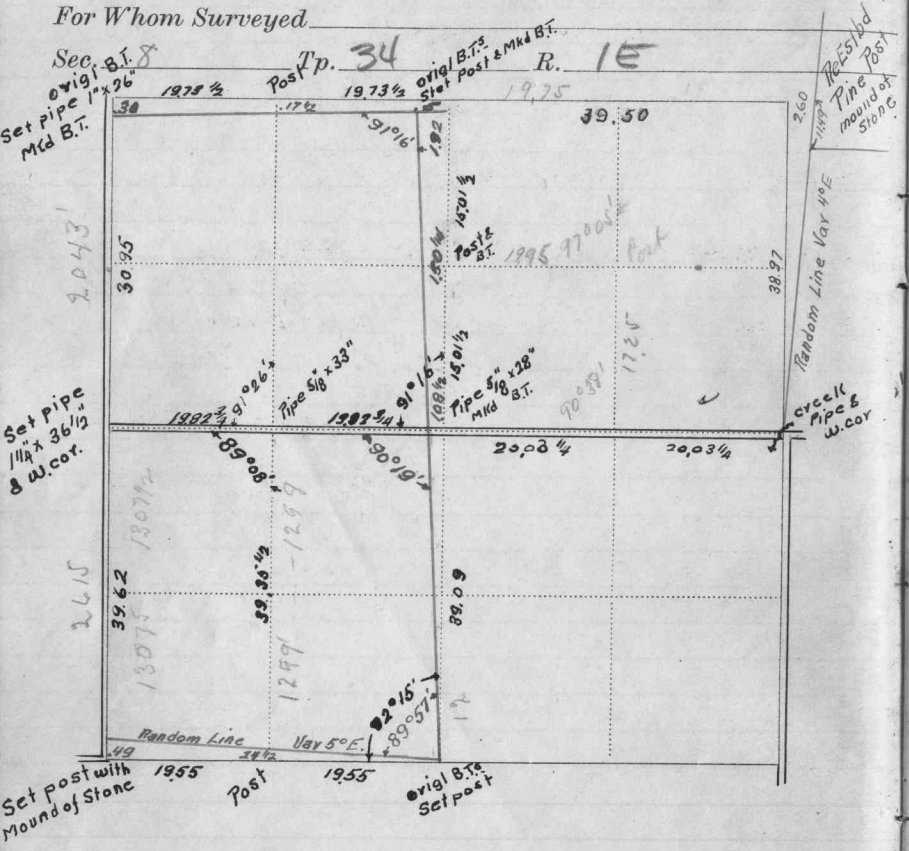

N 1/4 Mkd B.T. Pine 17 S 88° W 30 1/2 lks

N.W. cor " " Elm 8 N 75° E 88 1/4 "

Cent 1/4 " " Pine 16 S 43° E 94 "

N 1/8 on 1/4 " " " 13 N 43° E 46 3/4 "

E 1/4 set W. cor Ced post 5"x5"x72" S 14° W 32 lks

W 1/4 " W. " Jam " 4"x4"x72" N 16° E 42 "

Date _____

Surveyor _____

For Whom Surveyed _____

Sec. 9 *Tp.* 34 *R.* 1E

Date June 1919 (Col 22-27-19

Surveyor 7

For Whom Surveyed E.A. Westlin

Sec. 10 Tp. 34 R. 1E

SW Cor O.C. Hse N71 E 20' Pch S21W 16'

Date 7/20 '07 Vol № 9A Vol 9-3

Surveyor F Henry

For Whom Surveyed

Sec. 11 Tp. 34 R. 15

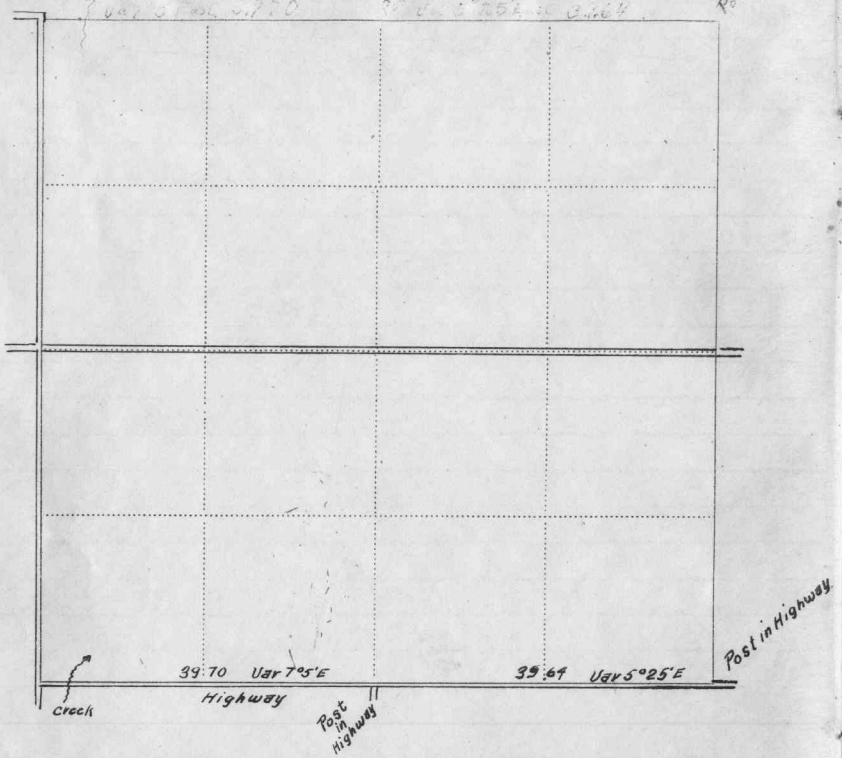

Date

Surveyor

For Whom Surveyed

Sec. 12 *Tp.* 34 *R.* 1E

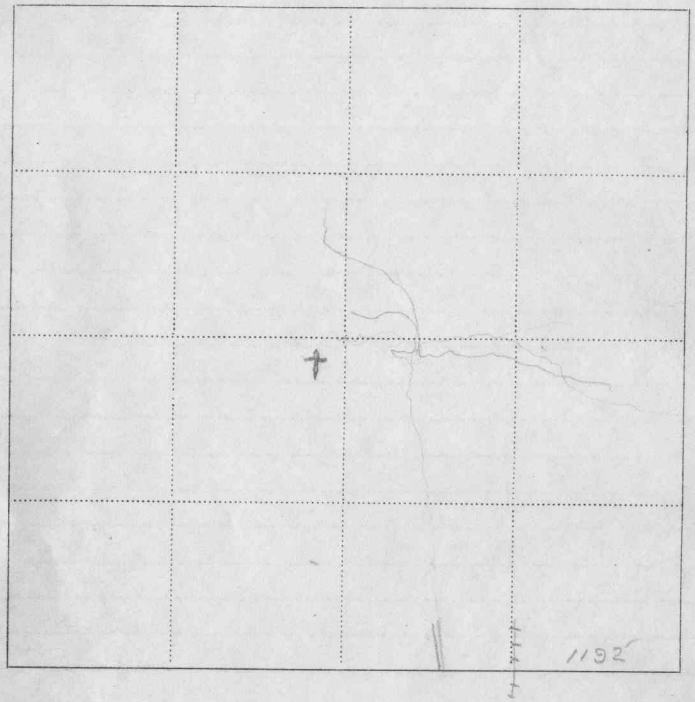

Date June 24-99 Vol. A-2 Vol 1914 Plat

Surveyor W. of N. 7

For Whom Surveyed Owings 1914

Sec. 13 Tp. 34 R. 16

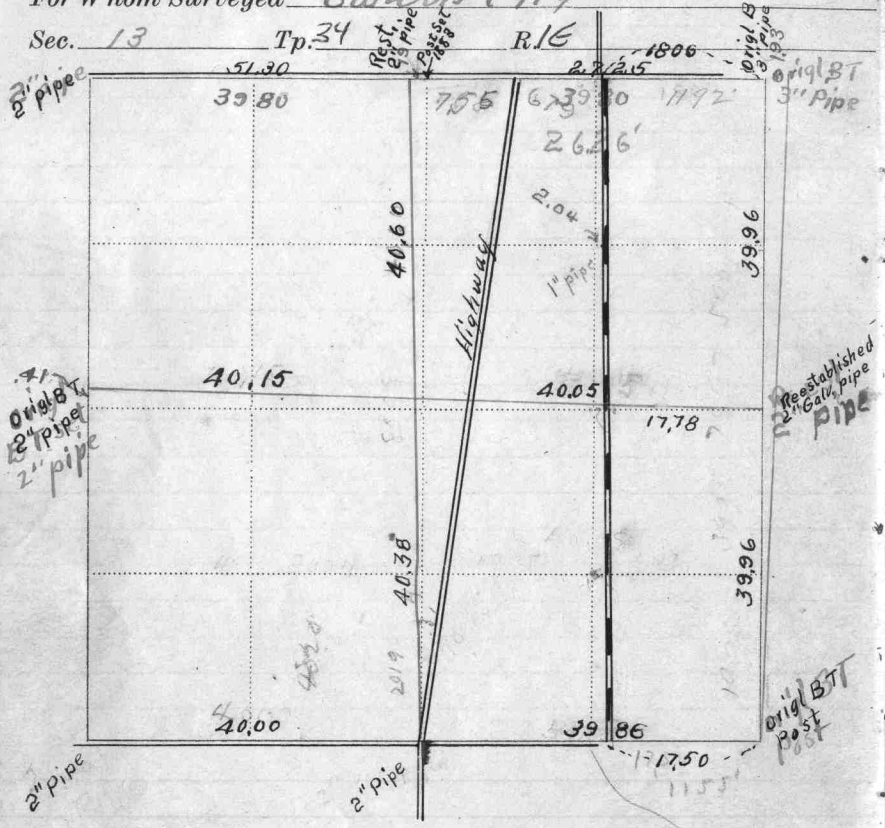

19-8-13

from NE Cor W 1192' to Cent of RR
" Cent RR 121' W to 1/8 post

E 1/8 N line 121' W of RR 2" pipe

Cent NE 1/4 1" pipe 8' Cong 135' W of RR

12-9-52
SE Corner old post on Fence Line from South. Drove piece of Gal. Steel post in place 3" X 36"
Leonard Risberg Surveyor

Date May 29th Vol No 4B

Surveyor ROBERT J AKOUBEK

For Whom Surveyed

Sec. 14 Tp. 34 R. 1E

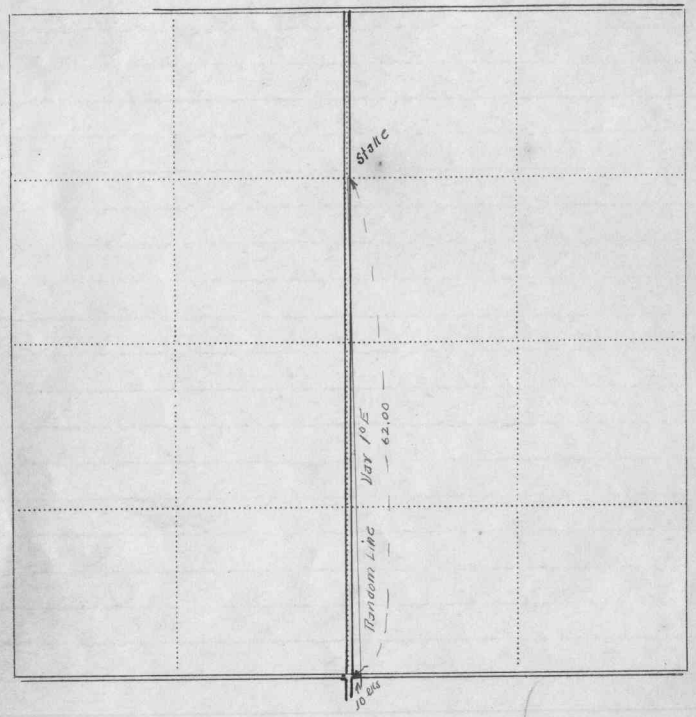

Date Apr 1906 Vol 5A.-10A-Vol 8-A

Plat

Surveyor FRANK HENRY

For Whom Surveyed

Sec. 15 Tp. 34 R. 15

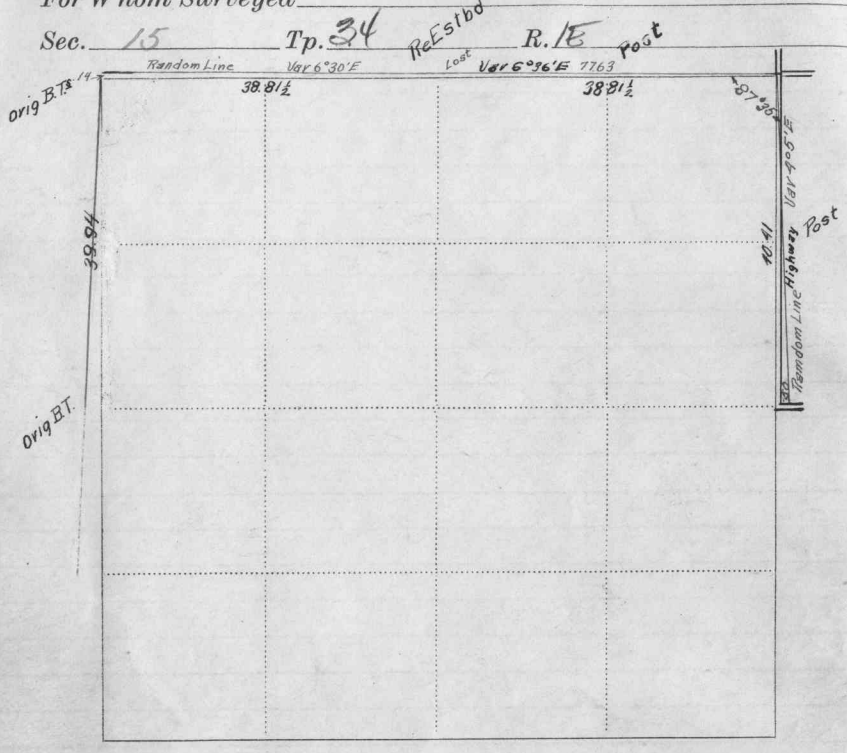

Date Nov 1907 Vol 9A

Surveyor FRANK HENRY

For Whom Surveyed

Sec. 16 Tp. 34 R. 1E

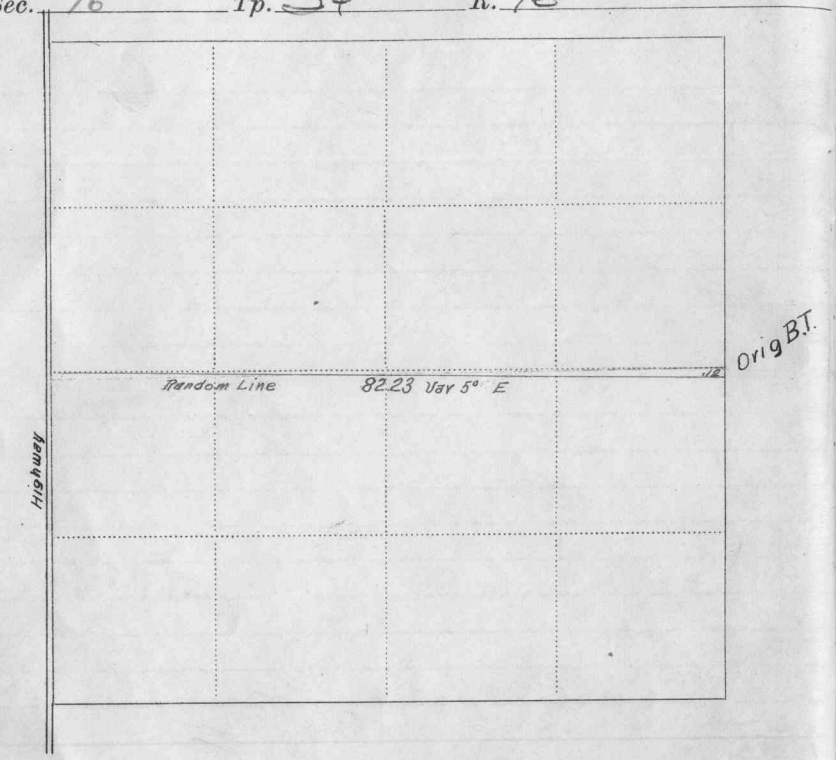

Date Nov 1912 Vol No 4½B

Surveyor ROBERT J AKOUBEK

For Whom Surveyed

Sec. 17 Tp. 34 R. 1E

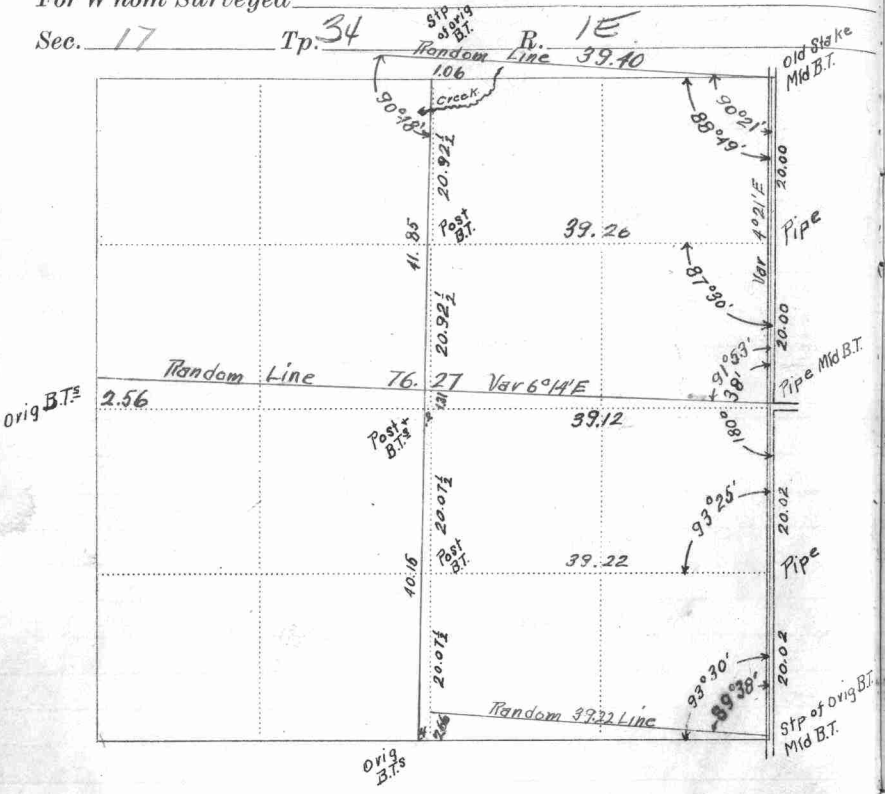

N.E. cor Mid B.T.	Pine stp 36" S 8½° E 1.89
E ¼ " "	Pine stp 14 N 31½° E. 77
S.E. cor " "	Elm 16 N 89° E. 33
N ¼ " "	Pine 16 N 9° E. 34
Cent ¼ " "	Bir 12 N 38° W. 16
	" 16 S 71½° E. 52
S ⅛ on ¼ line	Lin 8 N 3° W. 2
N ⅛ " " "	ironwood 6 S 45° W. 10½

Date July 1915 Vol No 2.C.

Surveyor ROBERT JAKOUBEK.

For Whom Surveyed

Sec. 18 Tp. 34 R. 1E

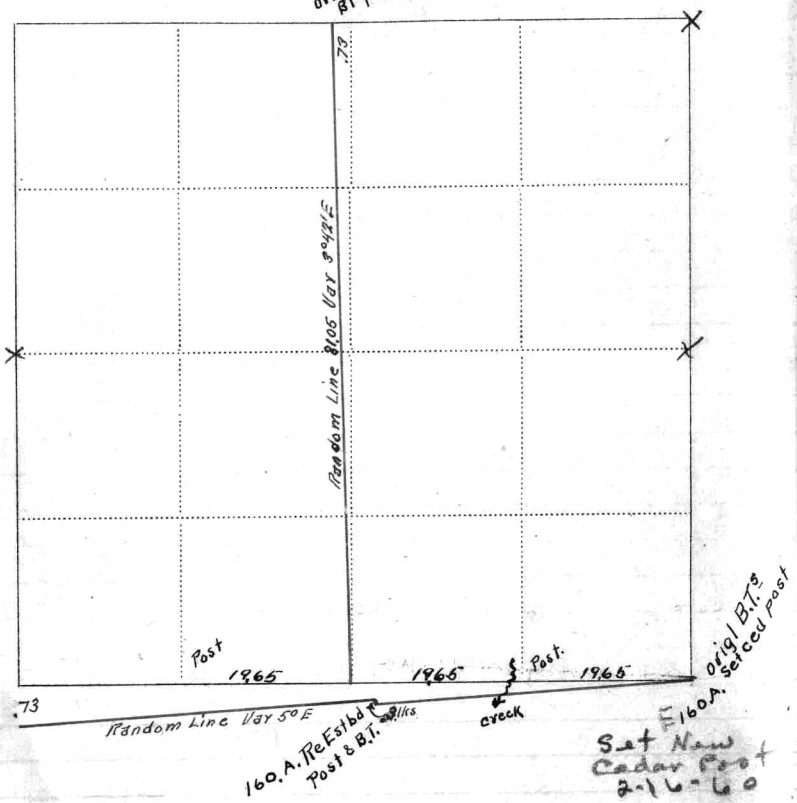

Set New Cedar Post 2-16-60

S.E. cor Marked B.T. Pine stub 38 N 42° W 19½ lks

W. 160 A " " " stp 28 S 80° W 15 "

E 160 A Post Cedar 4"X4"X 50" ⇙
Bts BLK Ash 4 S 2° E 10'
" " 3 N 88° E 2'

W ¼ 3" I.P. with brass cap fd & reported by Div of Hiways in 1971

E ¼ ditto

Pipe at NE cor not fd by Div of Hiways in 1971 — apparently destroyed by power line clearing.

200.0
146.5
.35

Date

Surveyor Leonard Riobera

For Whom Surveyed Leroy Gustafson

Sec. 19 Tp. 34 R. 1E

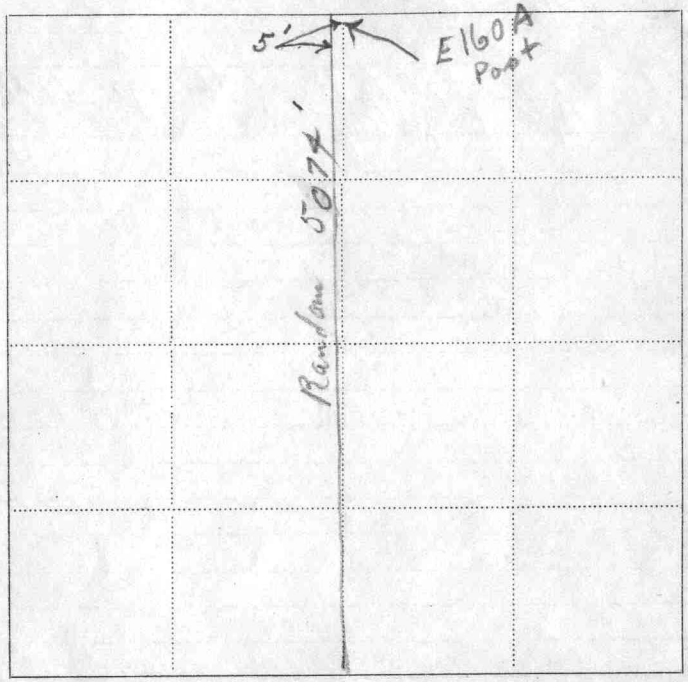

See Sec 18

Set Applot corner stake at 1268' North of C.T.H. I and also 2576 North of C.T.H. I

2-17-60 Leonard Riobera

Date Jan 1923

Surveyor A. Jakoubek

For Whom Surveyed

Sec. 20 Tp. 34 R. 1E

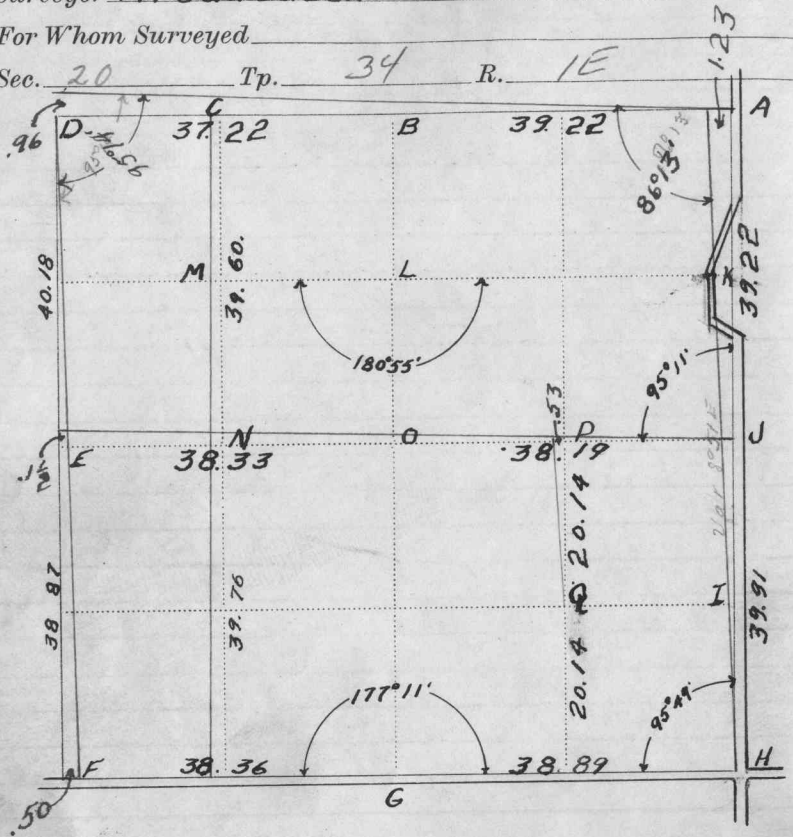

A. Set Cement 6"X30" W.35 1Hs
Sugar 11S 70W 72 "

B. Cement 6"X30 Orig1 B.T.s Green

C. Hem Post 5"x5"x4'

D. Cement 6"X30"
Marked Pine Stp 13N 10E 56 3/4 1Hs

E. Cement 6"X30" Remkd Orig1 B.T.s

F. " " " N 3.14 3/4 Chs

G. " " " S 35 1Hs

H. " " " N53 1/2 W 63 1/2 1Hs

I. Hem Post 6"x6"x4" W 15 1Hs

J. Cement 6"X30" W 25 1Hs
Hem 6 S45 W 34 1/4 "
Ironwood 8 N 27E 93 1/2 "

K. Tam Post 5"x5"x4"
Bch 14N 56 W 39 3/4 1Hs

L. Spruce Post 4"X4"X4'
Pine Stp 30 S 9 W 76 3/4 1Hs

M. Cedar Post 4"X4"X4'

N Hem Post 5"x5"x4'
Bch 13 N 11 E 33 1/2 1Hs

OVER ALSO

O. Cement 6" x 30"
Bch 14 S 2 W 23½ 1KS
Sug 8 N 56 E 8½ "

P. Hem 6" x 6" x 4'
y. Bch S 54 W 14¼ 1KS

Q Hem 5" x 5" x 4' on E. side
of Bch tree 12" diam Mkd same for B.T.

Date

Surveyor

For Whom Surveyed

Sec. Tp. 34 R. 1E

Date _____

Surveyor _____

For Whom Surveyed _____

Sec. 22 *Tp.* 34 *R.* 1E

Date _____

Surveyor _____

For Whom Surveyed _____

Sec. 23 *Tp.* 34 *R.* 1E

Date

Surveyor

For Whom Surveyed

Sec. 24 *Tp.* 34 *R.* 1E

Date

Surveyor

For Whom Surveyed

Sec. 25 *Tp.* 34 *R.* 1E

Date

Surveyor

For Whom Surveyed

Sec. 26 Tp. 34 R. 1E



Date

Surveyor

For Whom Surveyed

Sec. 27 Tp. 34 R. 1E

109

Date Dec 12th 1914

Surveyor Z

Plat

For Whom Surveyed C E Engstrand

Sec. 28 Tp. T.34N R. 1E

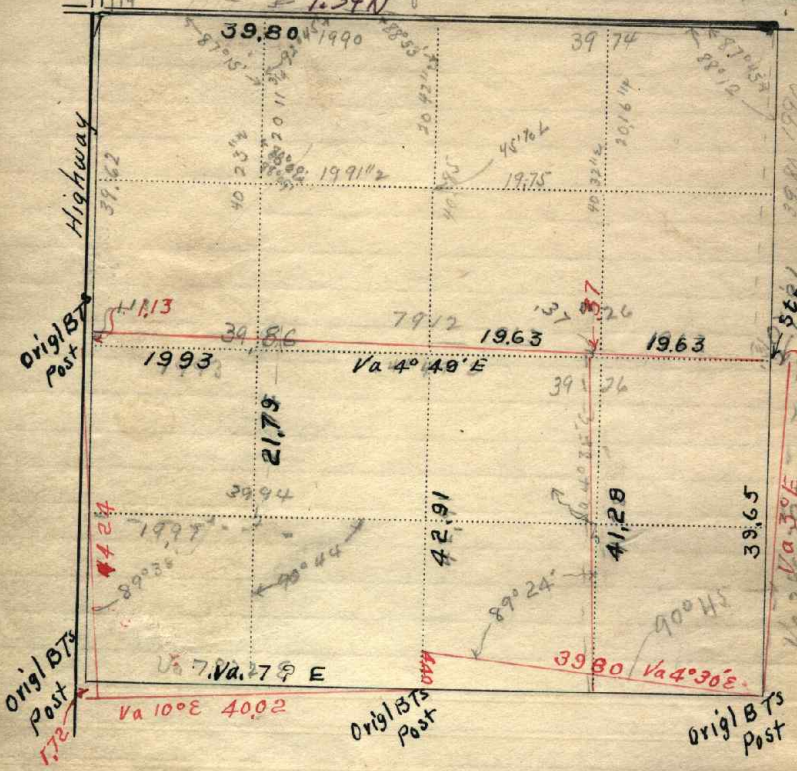

Date Nov 1910 Vol 6B

Surveyor HARRY JOHNSON

For Whom Surveyed

Sec. 29 Tp. 34 R. 1E

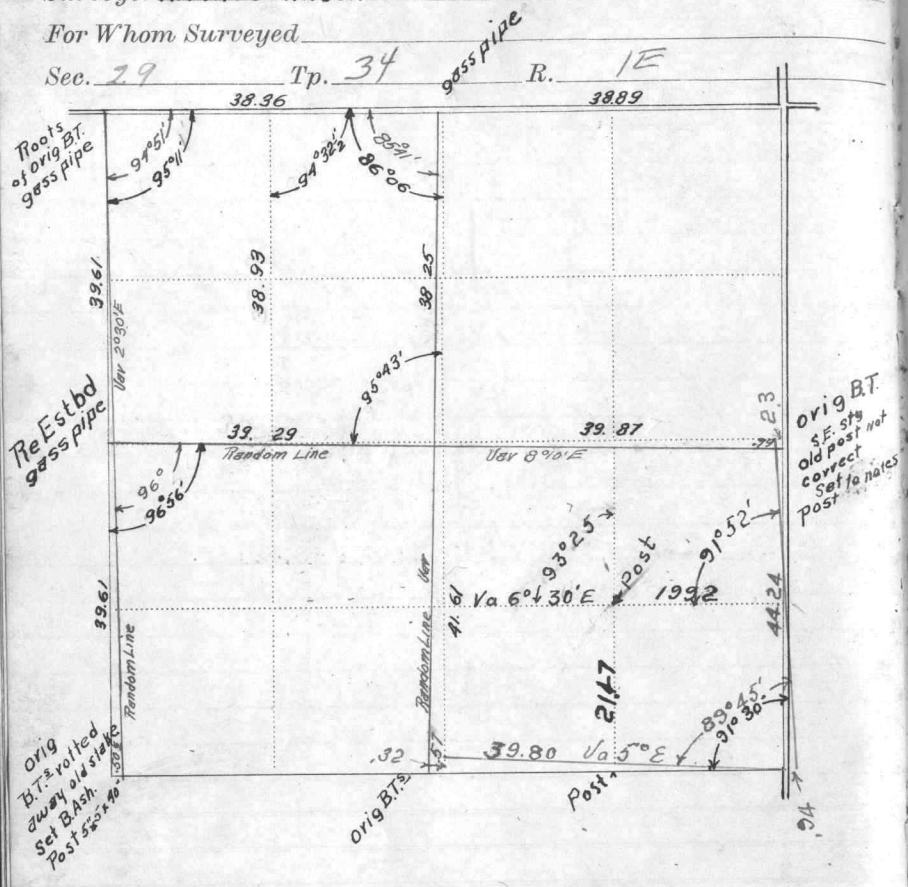

S¼ Marked B.T. Ironwood 7 N 89° W 15 lks

Cen. SE¼ Ash 8 S 86 E 8 lks. Hem post

Date

Surveyor

For Whom Surveyed

Sec. 30 Tp. 34 R. 1E

Date 10-09

Surveyor H

For Whom Surveyed

Sec. 31 Tp. 34 R. 1E

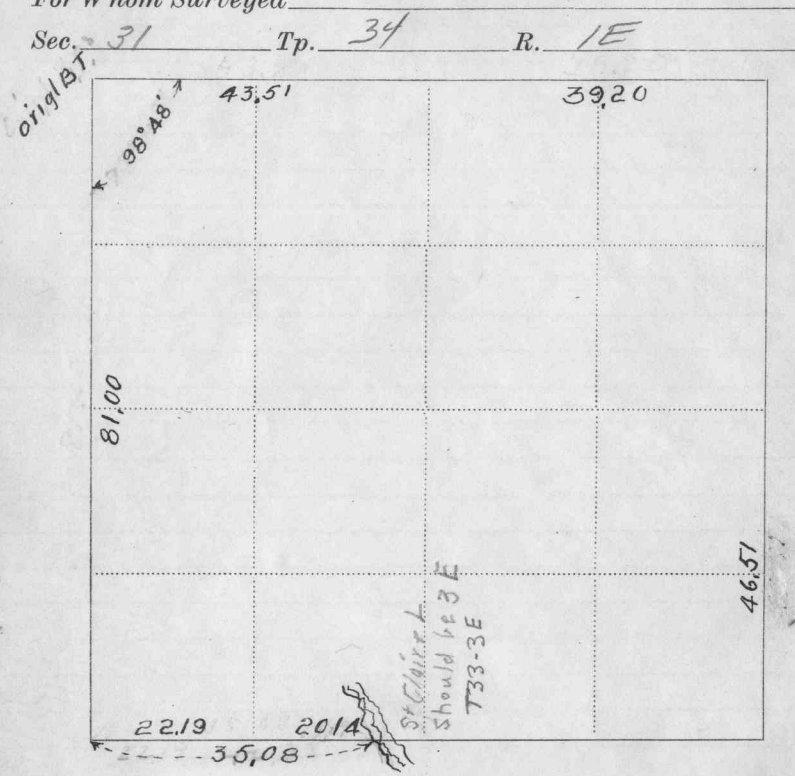

This drawing is of Section 31-~~34~~ 33-3E
pfl Schneider 1997

Date

Surveyor

For Whom Surveyed

Sec. 32 Tp. 34 R. 1E

S1/4 concrete post
E1/16 on S Line wood post
SE cor in Middle of Road W.C. 1½ rods E
OK 1950 Concrete post

Date

Surveyor

For Whom Surveyed

Sec. 33 Tp. 34 R. 1E

Date

Surveyor

For Whom Surveyed

Sec. 34 Tp. 34 R. 1E

Date

Surveyor

For Whom Surveyed

Sec. 35 Tp. 34 R. 1E

Date _____

Surveyor _____

For Whom Surveyed _____

Sec. 36 *Tp.* 34 *R.* 1E